

HIKING TRAILS of the MEANS BROOK GREENWAY Shelton, Connecticut





Featuring Nicholdale Farm

SheltonLandTrust.org / SheltonConservation.org

Private Property: Stay on trail.
Wear bright colors during hunting season.

Trailhead Parking (main lot)
324 Leavenworth Road

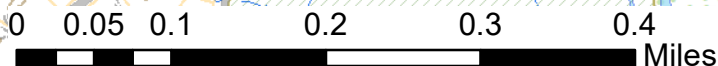
Legend

-  Shelton Land Trust
-  City Open Space
-  Aquarion Water Company
-  State of CT
-  Conservation Easement



Nichols Trail (1.4 mile loop)
Stockmal Trail (0.7 mi.)
Willis Trail (0.25 mi.)

Trails are maintained by volunteers with the Shelton Land Conservation Trust and Shelton Trails Committee. Work parties are posted at sheltonconservation.org/trails.



Pearmain Path crosses private property:
Stay on the blazed trail and wear bright colors during hunting season.

